

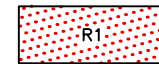
**A Portion of SE 1/4 Section 19**

A-TOWN OF AUSTIN  
 S-SOUTHERN ADDITION  
 U-UNION ADDITION, DOC #160895  
 1MRA-FIRST MERGER & RESUBDIVISION OF THE TOWN OF AUSTIN, NEVADA, DOC #281420

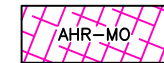
— Traveled Road or Trail (Loc approx)



GP  
GOVERNMENTAL PURPOSES



R1  
SINGLE FAMILY RESIDENTIAL

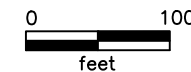
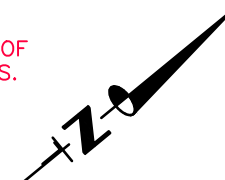


AHR-MO  
AUSTIN HISTORICAL RESIDENTIAL W/MANUF. HOUSING OVERLAY

T 19 N

NOTE:  
 THIS PLAT IS FOR ASSESSMENT USE ONLY, AND DOES NOT REPRESENT A SURVEY. NO LIABILITY IS ASSUMED AS TO THE ACCURACY OF THE DATA DELINEATED HEREON. USE OF THIS PLAT FOR OTHER THAN ASSESSMENT PURPOSES IS FORBIDDEN UNLESS APPROVED BY THE DEPT. OF TAXATION. DIVISION OF ASSESSMENT STANDARDS.

(M) INDICATES CAD MEASURED



M.D.B. & M.

CHANGED ZONING 001-205-01, GP TO R1, 07/13/22 NJW

REVIEWED, 08/13/22 NJW  
 REVIEWED AND REVISED MINING CLAIM LOCATIONS, 05/15/21 NJW