

# 01-28 ZONING MAP




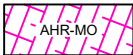
R 44 E

T 19 N

## A Portion of Section 19 & 20

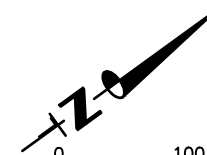
Mine Workings  
 R-ROGERS ADDITION  
 U-UNION ADDITION  
 UA-UPPER AUSTIN ADDITION  
 DOC #160895

Traveled Road or Trail (Loc approx)

-  C2  
GENERAL COMMERCIAL
-  MP  
MANUFACTURED HOUSING PARK
-  MRC  
MANUFACTURED HOUSING, RESIDENTIAL, COMMERCIAL
-  AHR-MO  
AUSTIN HISTORICAL RESIDENTIAL W/MANUF. HOUSING OVERLAY

**NOTE:**  
 THIS PLAT IS FOR ASSESSMENT USE ONLY, AND DOES NOT REPRESENT A SURVEY. NO LIABILITY IS ASSUMED AS TO THE ACCURACY OF THE DATA DELINEATED HEREON. USE OF THIS PLAT FOR OTHER THAN ASSESSMENT PURPOSES IS FORBIDDEN UNLESS APPROVED BY THE DEPT. OF TAXATION.

(M) INDICATES CAD MEASURED



feet  
 M.D.B. & M.  
**Austin**  
**LANDER COUNTY**

REVIEWED AND REVISED MINING CLAIM LOCATIONS, 11/07/22 NJW  
 ADDED ACREAGE 001-281-02, 001-283-02, 06/14/21 NJW

